


REGIONE AUTONOMA FRIULI VENEZIA GIULIA


PROVINCIA DI TRIESTE
COMUNE DI TRIESTE

RILIEVO TOPOGRAFICO FINALIZZATO ALLA GESTIONE E L'ANALISI GEOMETRICA DELLA CHIESA DI SAN ANTONIO TAUMATURGO



_____ _____ Comune di Trieste	_____ _____ B&B Engineering s.r.l.	Timbro
-------------------------------------	--	--------

B&B Engineering s.r.l.
 Via Prepositura di Santo Stefano n.8
 33043 Cividale del Friuli (Ud - Italy)
 Tel. +39-0432713900 Fax +39-0432701461
 Internet: www.bbeonline.it E-Mail: info@bbeonline.it



- Inquadramenti geodetici
- Triangolazioni, trilaterazioni, poligonali
- Livellazioni, piani quotati, batimetria
- Rilievi stradali generali e reti tecnologiche
- Rilievo architettonico verticale
- Cartografia numerica
- Fotogrammetria digitale
- Rilievi per sistemazioni idrauliche e fluviali

<p>2B GROUP - D.S.T. / D.S.I. TAVOLA DIMOSTRATIVA Internet: www.bbeonline.it E-Mail: info@bbeonline.it</p>	TAVOLA 12
--	---

TITOLO SEZIONI TRASVERSALI PROSPETTO EST	SCALA —	FOGLIO N. SHEET N. 1
	Formato A4	SEGUE N. FOLLOW N. /
DISEGNO N. STS I - 002 - 140204 - 0012	REV. 00	DATA RILIEVO Feb. 2003

B&B Engineering
member of
2B GROUP




Internet site



Al termini di legge B&B Engineering srl considera questo documento come segreto aziendale con divieto per chiunque di riprodurlo e/o di renderlo comunque noto in tutto o in parte a terzi, senza specifica autorizzazione scritta della direzione B&B Engineering srl.

00	Emissione	31.03.04	B&B	Name
Rev.	Descrizione	Date		



SEZIONE N. : 1

SCALA QUOTE 1:20
 SCALA DISTANZE 1:100

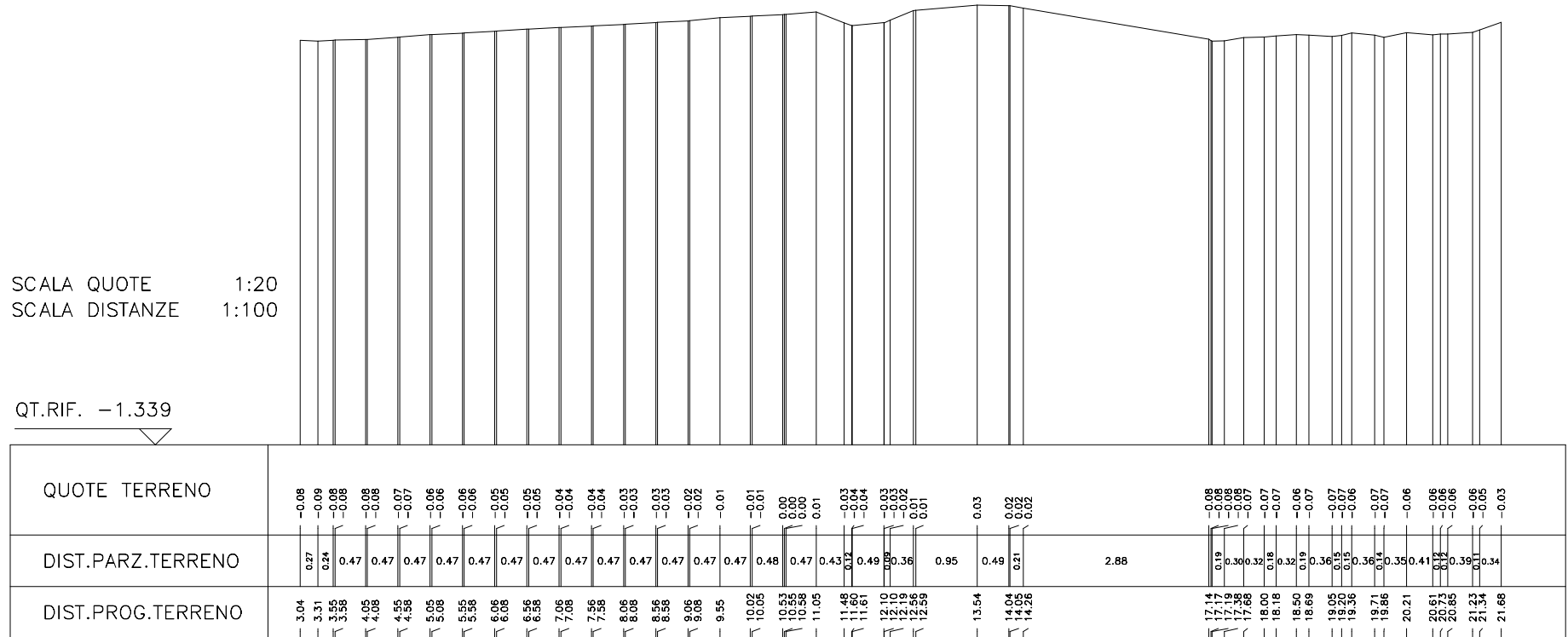
QT.RIF. -1.315

QUOTE TERRENO	DIST.PARZ.TERRENO	DIST.PROG.TERRENO
-0.01	0.56	0.03
-0.01	0.31	0.59
-0.01		0.90
	1.53	
-0.01	0.42	2.43
-0.01		2.85
-0.01		3.06
-0.01	0.35	3.09
-0.01	0.15	3.44
-0.01	0.15	3.74
-0.01	0.35	
-0.01	0.35	4.09
0.00	0.15	4.43
0.00	0.34	4.59
0.00	0.16	4.93
0.00	0.34	5.09
0.00	0.34	5.43
0.00	0.34	5.59
0.00	0.16	5.93
0.00	0.34	6.09
0.00	0.16	6.42
0.00	0.33	6.59
0.00	0.07	6.92
0.00	0.33	7.09
0.00	0.17	7.42
0.01	0.33	7.59
0.01	0.17	7.92
0.01	0.33	8.09
0.01	0.07	8.42
0.01	0.32	8.59
0.01	0.16	8.92
0.01	0.33	9.09
0.01	0.19	9.41
0.01	0.32	9.60
0.01	0.19	9.91
0.01	0.31	10.10
0.02	0.19	10.41
0.02	0.31	10.60
0.02	0.19	10.91
0.02	0.31	11.10
0.02	0.19	11.41
0.02	0.31	11.60
0.02	0.20	11.91
0.02	0.28	12.11
0.04	0.19	12.39
0.05	0.58	12.57
0.06	0.41	13.15
0.07	0.28	13.56
0.07	0.21	13.84
0.07		14.05
	3.19	
-0.06	0.30	17.24
-0.07	0.50	17.57
-0.08		18.09
-0.08	0.46	18.11
-0.08		18.59
-0.08	0.42	18.67
-0.08	0.42	19.09
-0.04		19.51
-0.04	0.50	19.52
-0.04		19.63
-0.04	0.48	20.02
-0.04		20.05
-0.04	0.47	20.53
-0.04	0.43	20.56
-0.04		21.05
-0.03		21.12
-0.03		21.55
-0.03		21.60
-0.03		21.62
-0.03		21.64
-0.03		21.68

SEZIONE N. : 3

SCALA QUOTE 1:20
 SCALA DISTANZE 1:100

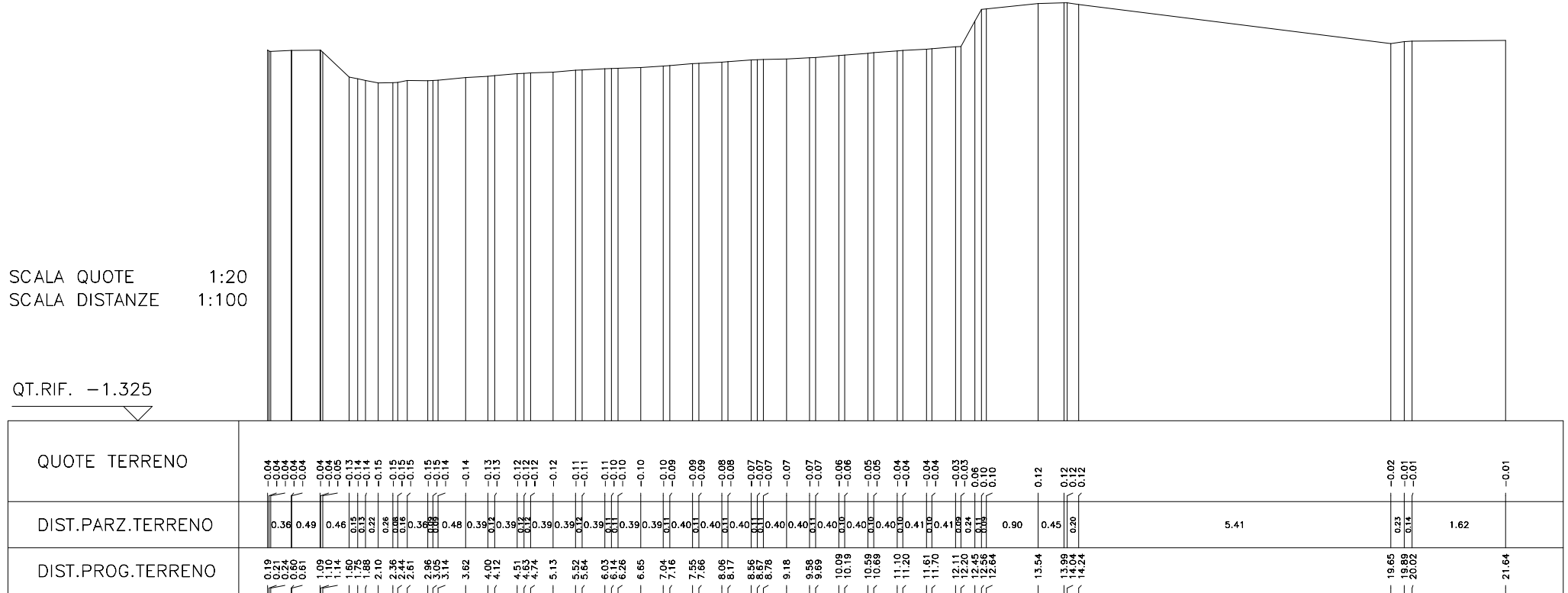
QT.RIF. -1.339



SEZIONE N. : 5

SCALA QUOTE 1:20
 SCALA DISTANZE 1:100

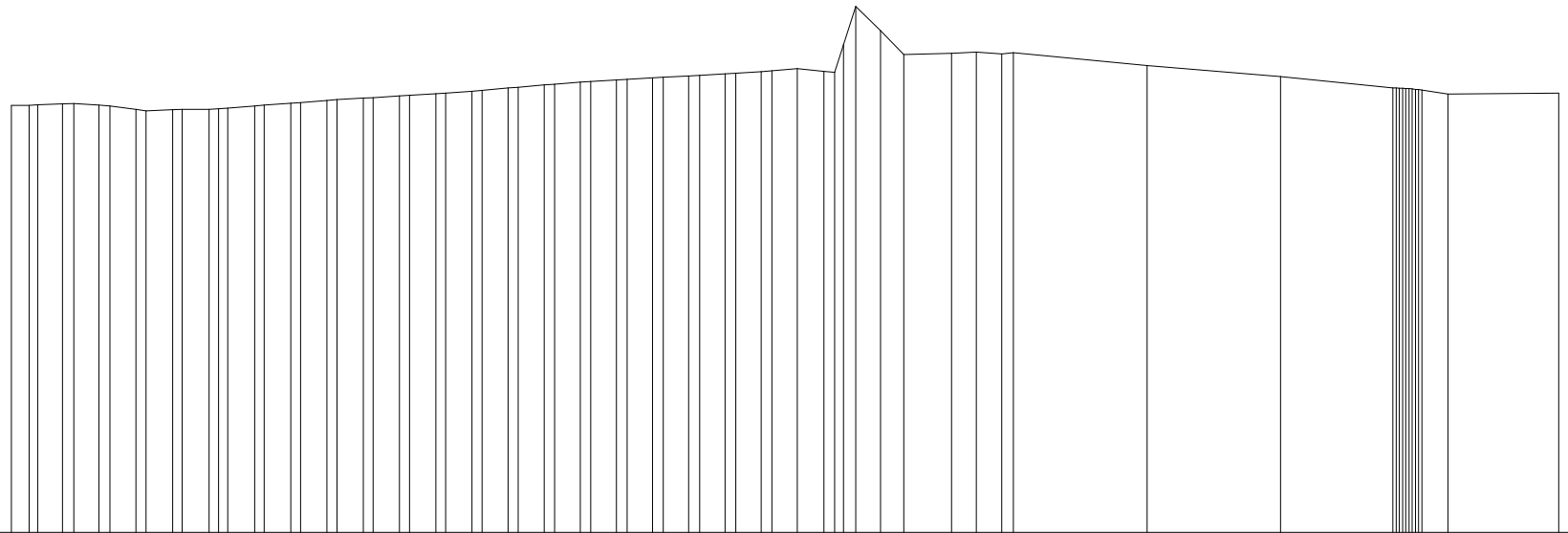
QT.RIF. -1.325



SEZIONE N. : 6

SCALA QUOTE 1:20
 SCALA DISTANZE 1:100

QT.RIF. -1.217

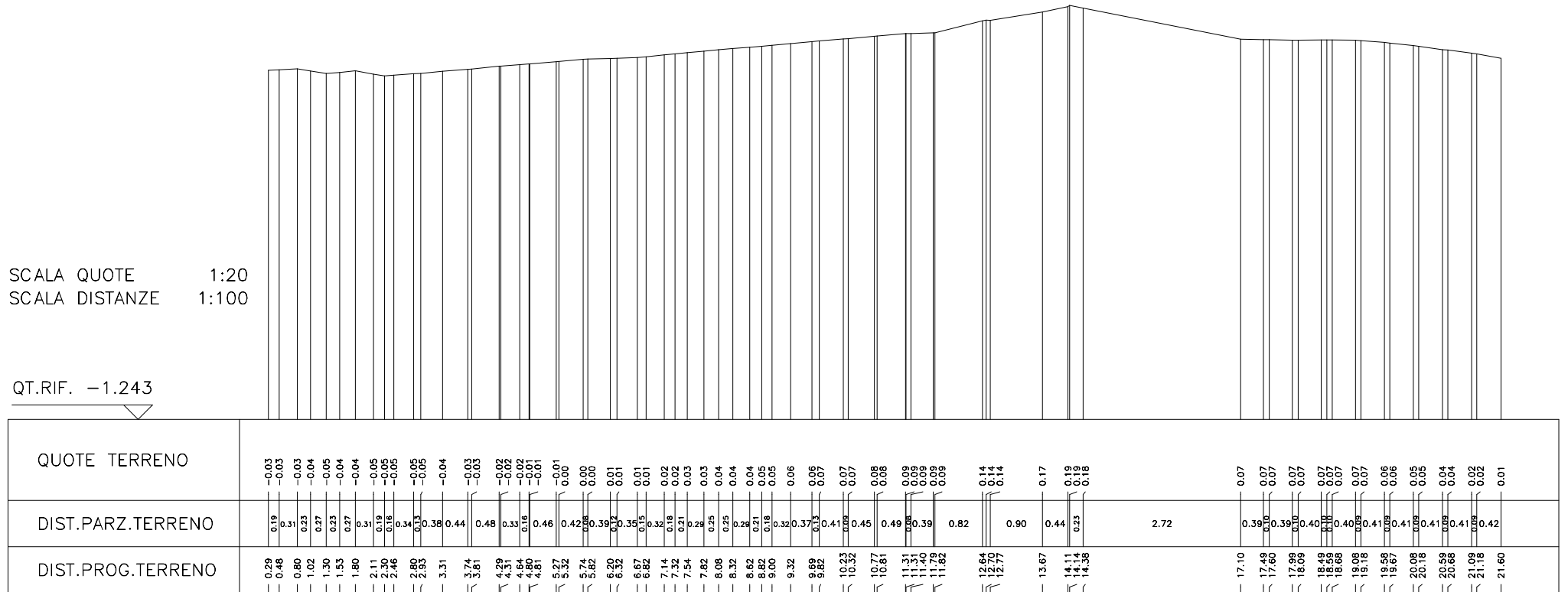


QUOTE TERRENO	DIST.PARZ.TERRENO	DIST.PROG.TERRENO
-0.04	0.23	0.23
-0.04	0.48	0.48
-0.04	0.60	0.60
-0.03	0.34	0.94
-0.03	0.16	1.10
-0.04	0.35	1.44
-0.04	0.36	1.59
-0.05	0.04	1.96
-0.05	0.37	2.09
-0.05	0.13	2.46
-0.05	0.37	2.60
-0.05	0.13	2.97
-0.04	0.37	3.10
-0.04	0.13	3.23
-0.04	0.37	3.60
-0.04	0.13	3.73
-0.03	0.37	4.10
-0.03	0.13	4.23
-0.02	0.37	4.60
-0.02	0.13	4.74
-0.02	0.37	5.10
-0.02	0.13	5.24
-0.01	0.36	5.60
-0.01	0.14	5.74
0.00	0.36	6.10
0.00	0.14	6.24
0.00	0.36	6.60
0.00	0.14	6.74
0.01	0.36	7.10
0.01	0.14	7.24
0.02	0.36	7.60
0.02	0.14	7.75
0.03	0.35	8.10
0.03	0.09	8.25
0.03	0.35	8.60
0.04	0.15	8.75
0.04	0.15	9.10
0.05	0.35	9.25
0.05	0.15	9.60
0.06	0.35	9.75
0.06	0.17	10.10
0.06	0.34	10.25
0.07	0.32	10.60
0.10	0.66	10.75
0.11	0.35	11.10
0.11	0.35	11.47
0.11	0.17	11.62
0.11	0.17	11.91
0.17	0.34	12.26
0.17	0.32	12.58
0.10	0.66	13.24
0.11	0.35	13.58
0.11	0.35	13.83
0.11	0.16	14.09
0.07	1.85	15.94
0.07	1.85	17.79
0.04	1.55	19.34
0.01	0.36	19.59
0.01	0.36	19.93
0.01	0.36	20.26
0.01	0.36	20.60
0.01	0.36	20.94
0.01	0.36	21.28
-0.01	1.53	21.64
0.00	1.53	21.64

SEZIONE N. : 8

SCALA QUOTE 1:20
SCALA DISTANZE 1:100

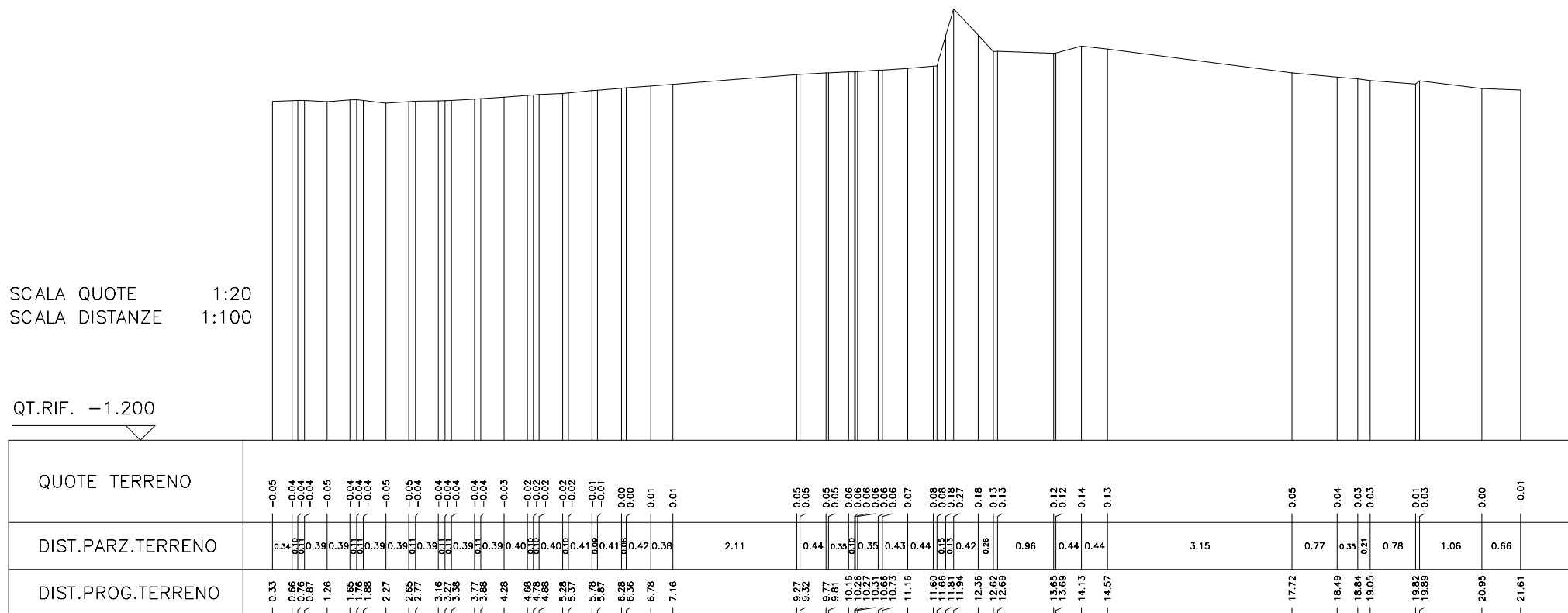
QT.RIF. -1.243



SEZIONE N. : 10

SCALA QUOTE 1:20
 SCALA DISTANZE 1:100

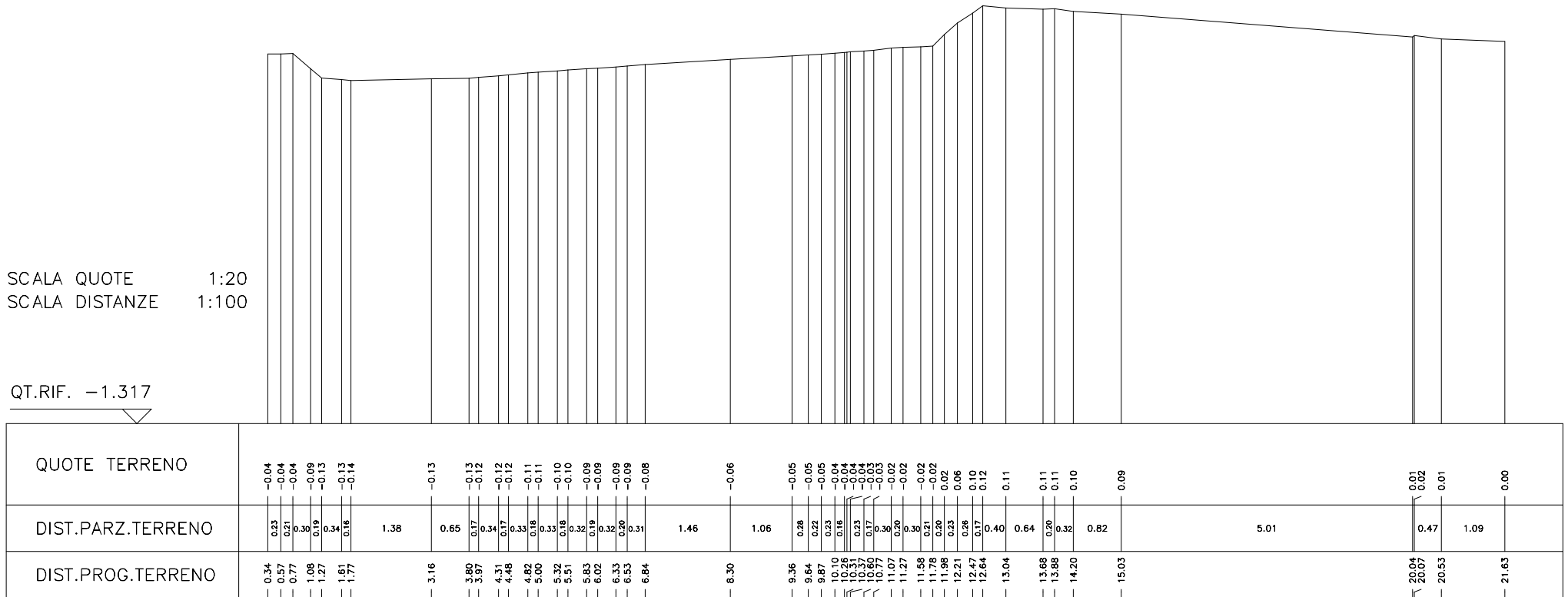
QT.RIF. -1.200



SEZIONE N. : 11

SCALA QUOTE 1:20
 SCALA DISTANZE 1:100

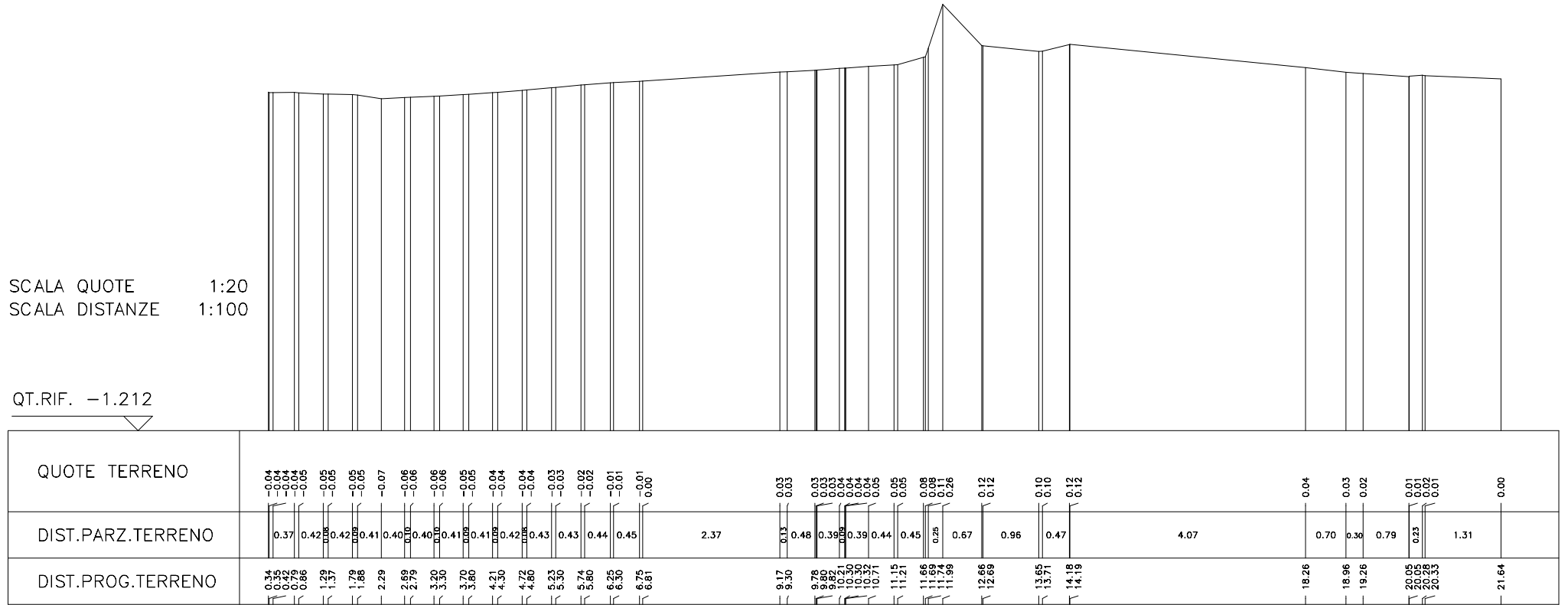
QT.RIF. -1.317



SEZIONE N. : 12

SCALA QUOTE 1:20
 SCALA DISTANZE 1:100

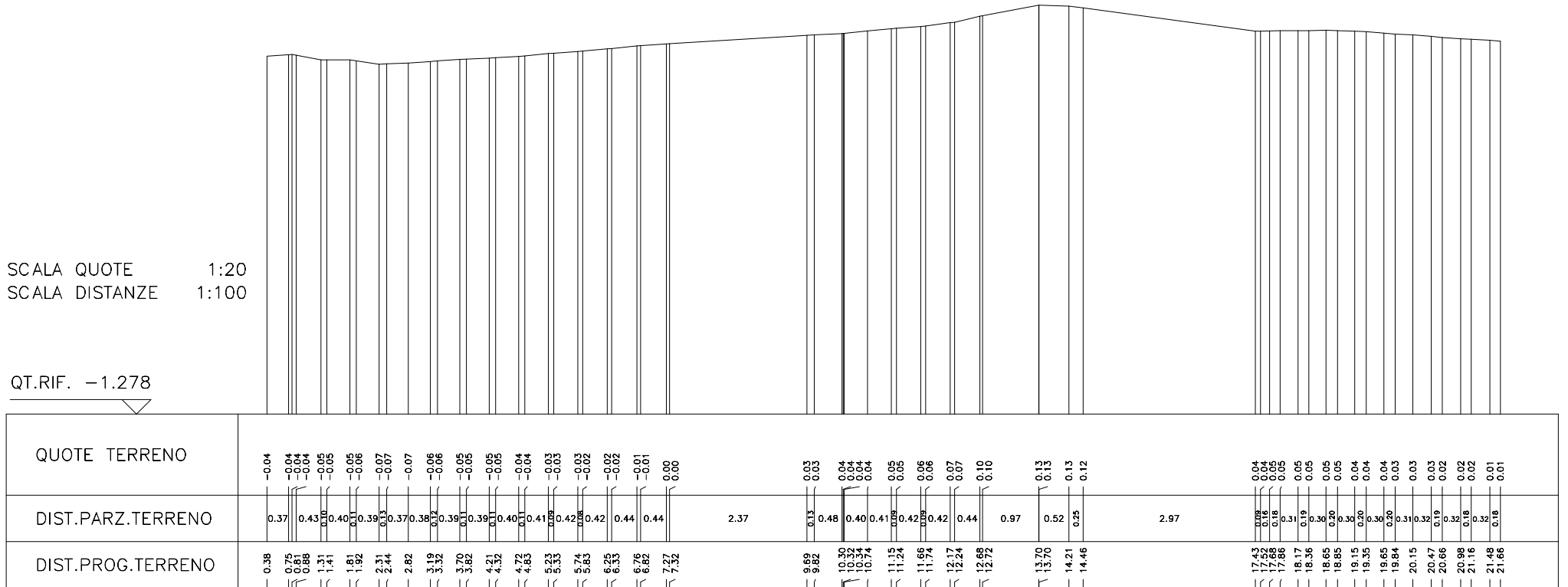
QT.RIF. -1.212



SEZIONE N. : 13

SCALA QUOTE 1:20
 SCALA DISTANZE 1:100

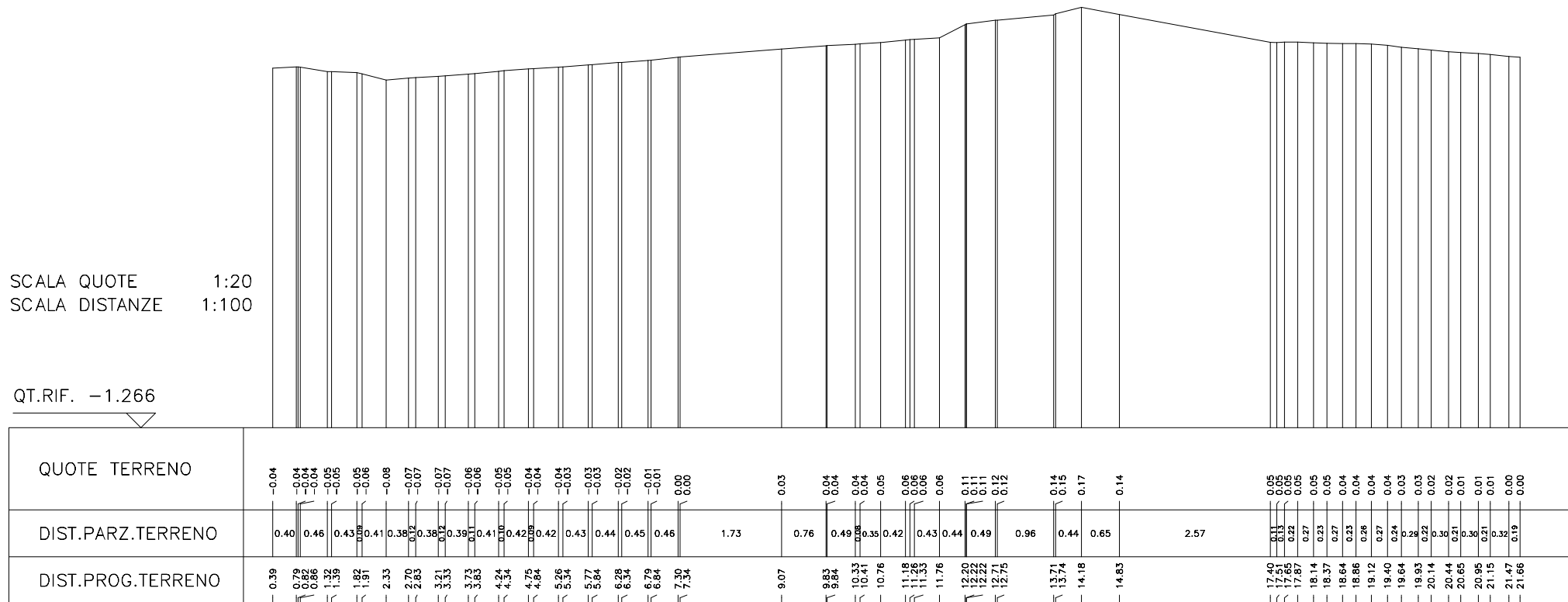
QT.RIF. -1.278



SEZIONE N. : 14

SCALA QUOTE 1:20
SCALA DISTANZE 1:100

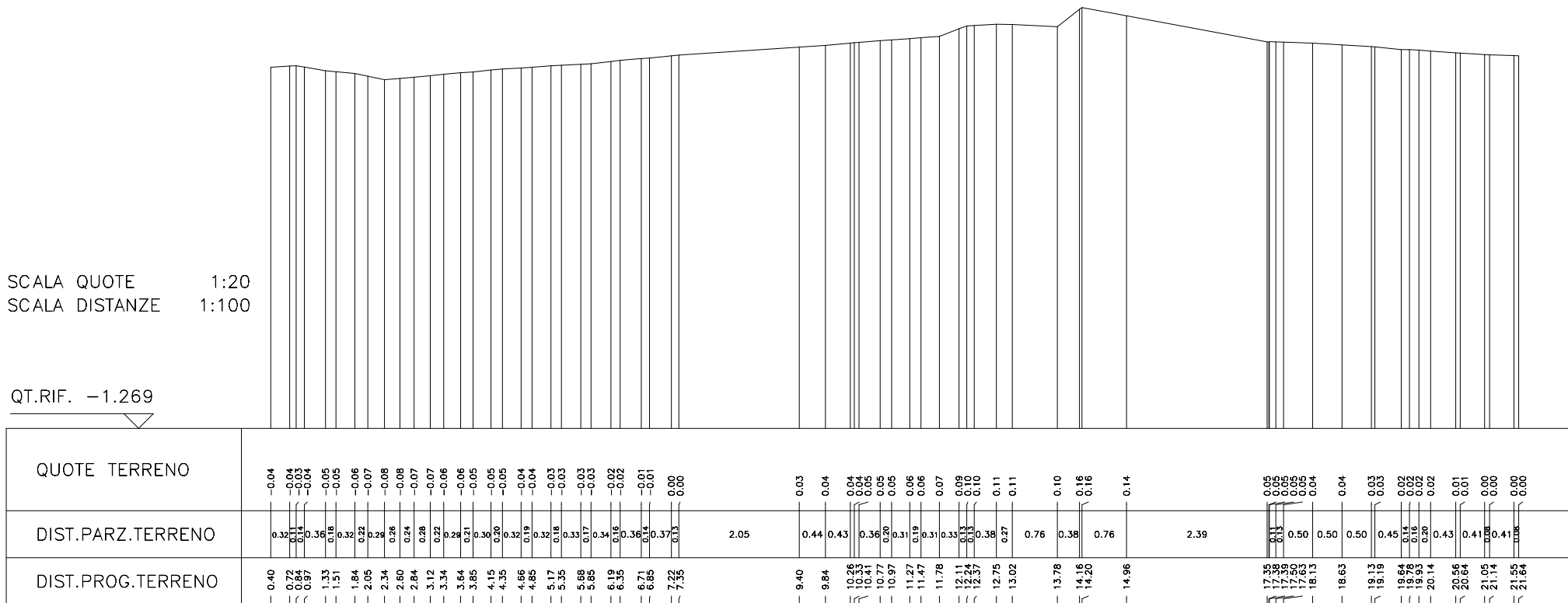
QT.RIF. -1.266



SEZIONE N. : 15

SCALA QUOTE 1:20
SCALA DISTANZE 1:100

QT.RIF. -1.269



SEZIONE N. : 16

SCALA QUOTE 1:20
 SCALA DISTANZE 1:100

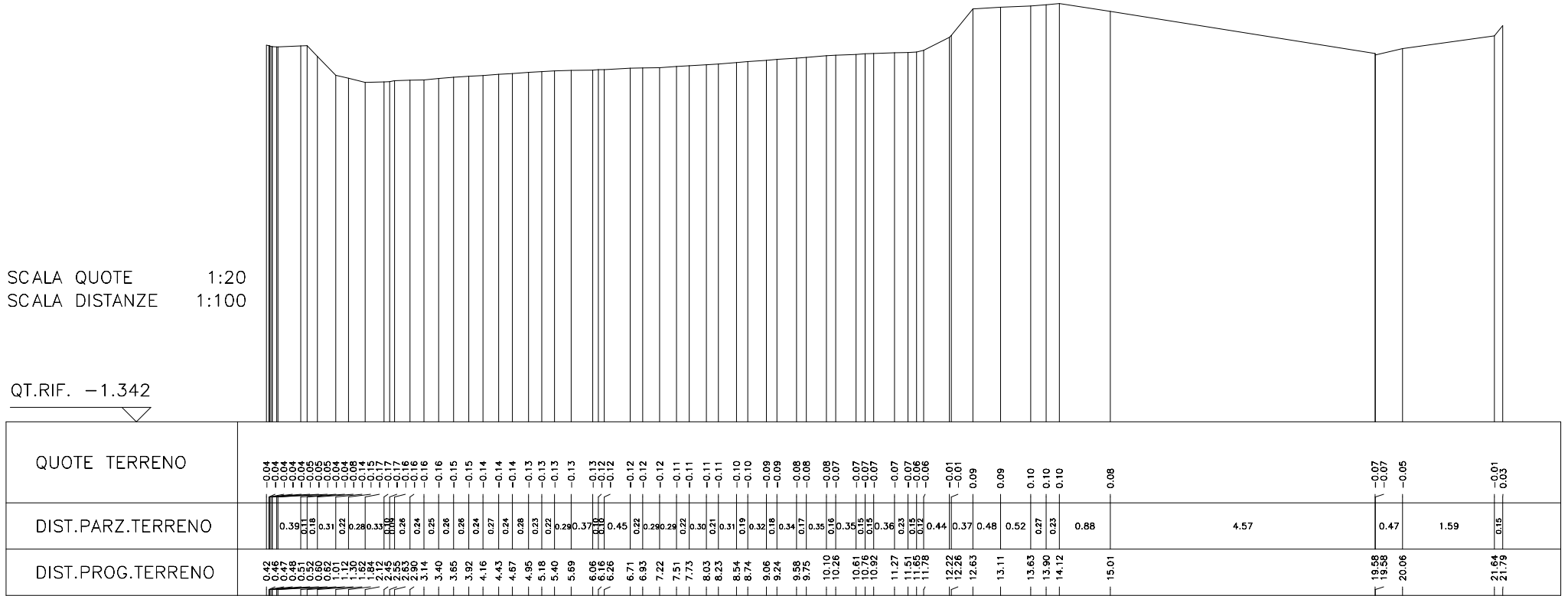
QT.RIF. -1.226

QUOTE TERRENO	DIST.PARZ.TERRENO	DIST.PROG.TERRENO
-0.04	0.00	0.39
-0.04	0.31	0.49
-0.04	0.31	0.51
-0.04	0.20	0.60
-0.04	0.35	0.91
-0.04	1.48	1.48
-0.06	1.61	1.61
-0.08	0.40	2.02
-0.08	0.09	2.11
-0.08	0.43	2.19
-0.07	0.09	2.62
-0.07	0.41	2.71
-0.06	0.40	3.12
-0.06	0.40	3.22
-0.06	0.31	3.73
-0.05	0.30	3.73
-0.05	4.13	4.13
-0.05	4.25	4.25
-0.04	0.38	4.63
-0.04	0.03	4.76
-0.04	3.37	4.76
-0.04	0.14	5.13
-0.03	0.36	5.28
-0.03	0.00	5.64
-0.03	0.36	5.79
-0.02	0.36	6.14
-0.02	0.35	6.30
-0.02	0.35	6.30
-0.02	0.34	6.64
-0.01	0.34	6.81
-0.01	0.26	7.15
-0.01	0.26	7.32
0.00	0.33	7.65
0.00	0.18	7.83
0.00	0.33	8.15
0.00	0.31	8.34
0.01	0.31	8.65
0.01	0.20	8.85
0.01	0.31	9.16
0.02	0.21	9.36
0.02	0.29	9.66
0.02	0.29	9.87
0.03	0.22	10.16
0.03	0.28	10.38
0.04	0.23	10.66
0.04	0.27	10.89
0.04	0.27	11.16
0.04	0.27	11.43
0.04	0.23	11.66
0.15	0.14	11.80
0.25	0.14	11.93
0.15	0.44	12.37
0.09	0.24	12.62
0.11	0.75	13.37
0.11	0.24	13.59
0.11	0.39	13.72
0.12	0.39	14.11
0.05	16.21	16.21
-0.02	2.02	18.24
-0.03	0.45	18.68
-0.06	0.76	19.45
-0.06	0.22	19.67
-0.01	1.97	21.54
0.02	0.00	21.54

SEZIONE N. : 17

SCALA QUOTE 1:20
 SCALA DISTANZE 1:100

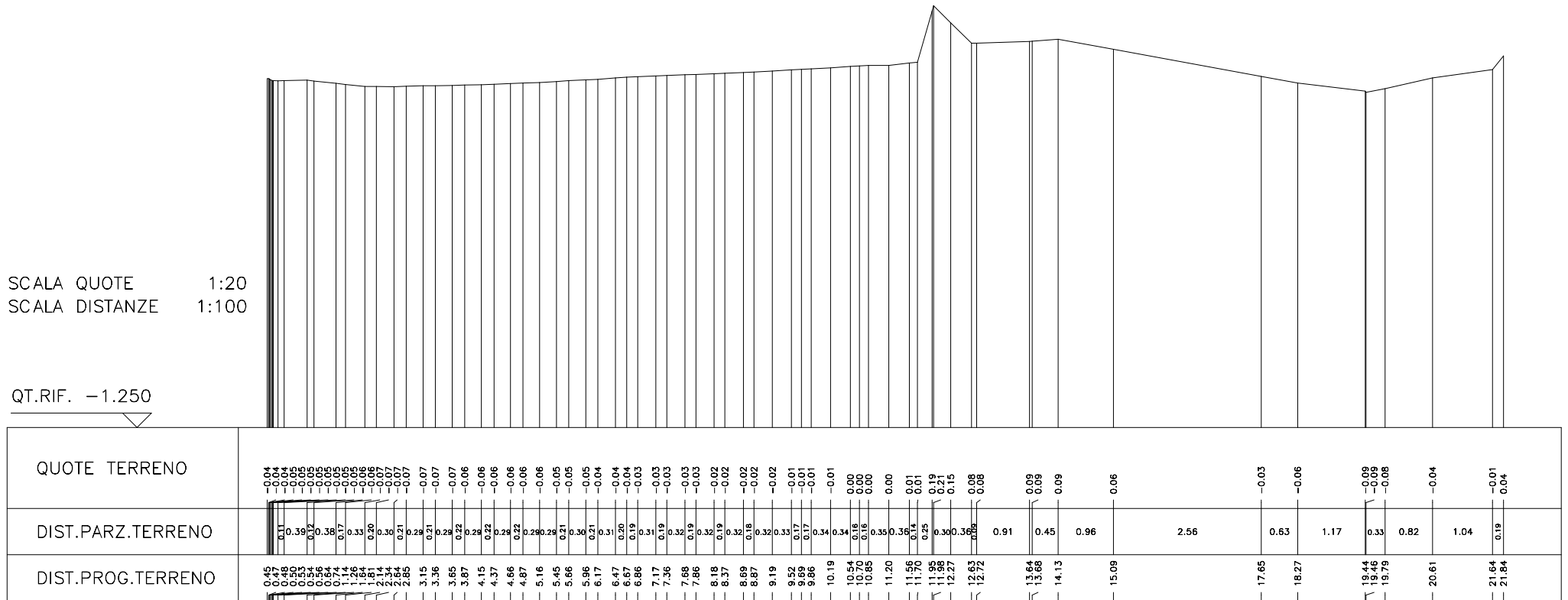
QT.RIF. -1.342



SEZIONE N. : 18

SCALA QUOTE 1:20
 SCALA DISTANZE 1:100

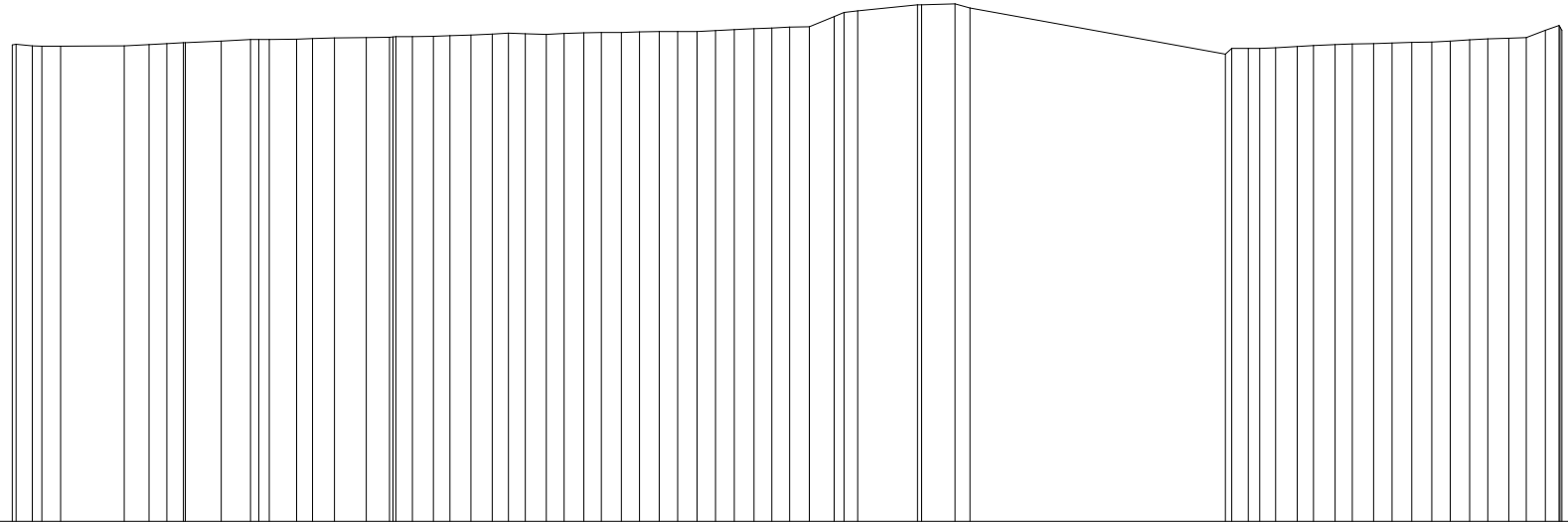
QT.RIF. -1.250



SEZIONE N. : 20

SCALA QUOTE 1:20
 SCALA DISTANZE 1:100

QT.RIF. -1.249



QUOTE TERRENO	DIST.PARZ.TERRENO	DIST.PROG.TERRENO
0.02	0.22	1.37
0.02	0.12	1.42
0.01	0.25	1.76
0.01	0.25	2.01
0.02	0.85	2.86
0.02	0.33	3.19
0.02	0.24	3.43
0.02	0.22	3.65
0.02	0.48	3.67
0.03	0.39	4.15
0.03	0.14	4.54
0.03	0.37	4.65
0.03	0.14	4.79
0.03	0.71	5.16
0.04	0.28	5.37
0.04	0.28	5.66
0.04	0.42	6.08
0.04	0.31	6.39
0.04	0.22	6.48
0.04	0.28	6.69
0.04	0.22	6.98
0.04	0.28	7.20
0.04	0.28	7.48
0.05	0.28	7.76
0.05	0.22	7.97
0.05	0.22	8.20
0.05	0.28	8.46
0.05	0.24	8.71
0.05	0.26	8.98
0.05	0.23	9.21
0.05	0.27	9.48
0.05	0.24	9.72
0.05	0.28	9.98
0.05	0.25	10.22
0.05	0.26	10.48
0.05	0.25	10.73
0.06	0.25	10.98
0.06	0.26	11.24
0.06	0.24	11.48
0.07	0.24	11.71
0.07	0.27	11.98
0.07	0.33	12.31
0.08	0.13	12.44
0.09	0.18	12.62
0.11	0.80	13.42
0.12	0.44	13.47
0.12	0.44	13.92
0.13	0.20	14.12
0.12	3.40	17.52
0.01	0.08	17.60
0.01	0.15	17.87
0.01	0.21	18.18
0.01	0.24	18.47
0.01	0.21	18.69
0.02	0.26	18.95
0.02	0.23	19.20
0.02	0.24	19.49
0.02	0.24	19.73
0.03	0.26	20.00
0.03	0.24	20.26
0.03	0.24	20.51
0.03	0.26	20.77
0.03	0.24	21.01
0.04	0.28	21.29
0.04	0.23	21.52
0.04	0.23	21.77
0.06	0.18	21.96
0.07	0.18	21.97
0.06	0.06	21.99

SEZIONE N. : 22

SCALA QUOTE 1:20
 SCALA DISTANZE 1:100

QT.RIF. -1.334

